












**Local Government Act 1989**  
**ELECTORAL STRUCTURE OF MAROONDAH CITY COUNCIL**

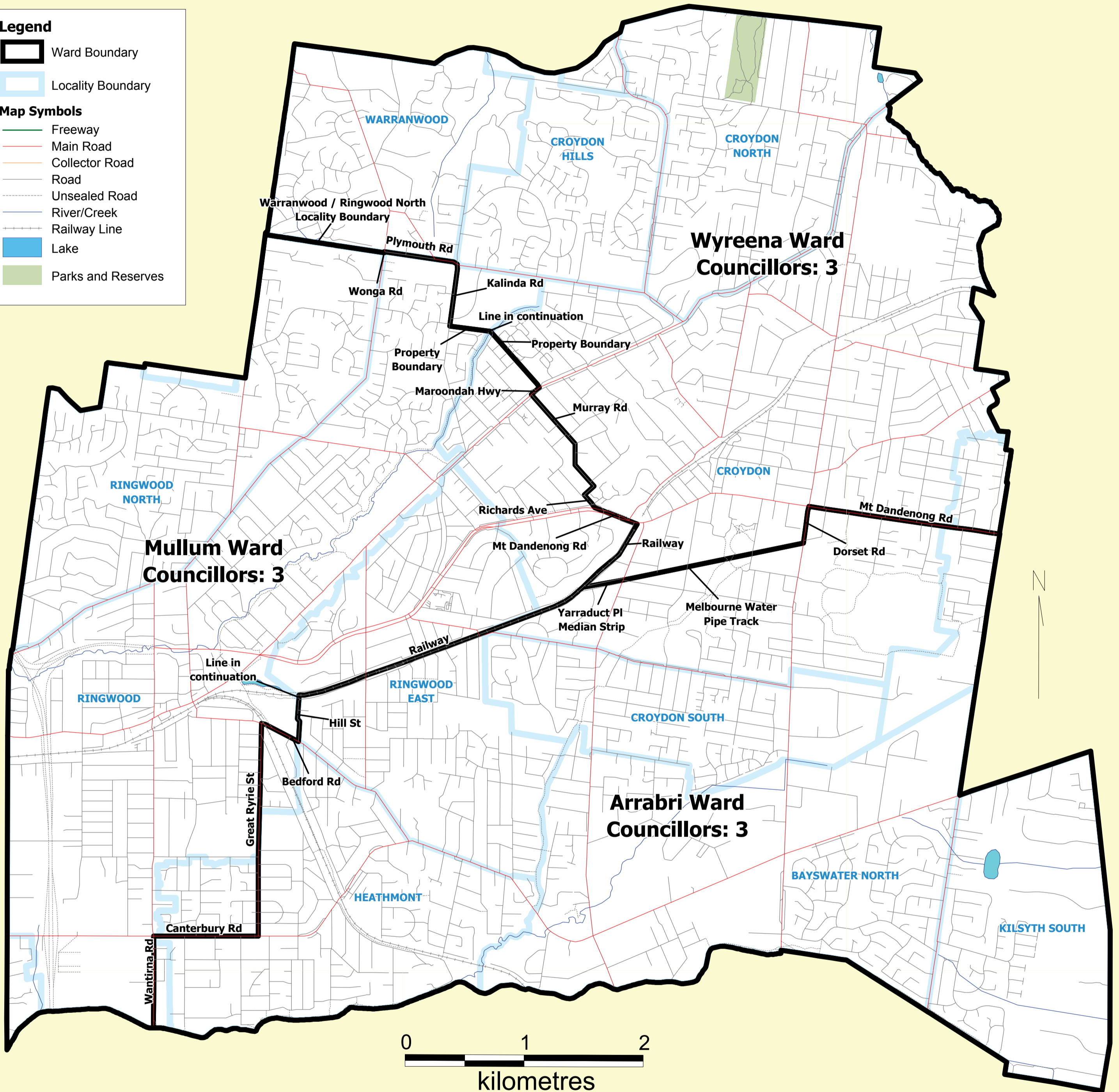
**NOTE: By Order in Council made under Section 220Q(k), (l), (m) and (n) of the Local Government Act 1989, the boundaries of wards, the number and names of wards and the number of Councillors assigned to wards of the Maroondah City Council are fixed as described in this plan.**

**Legend**

-  Ward Boundary
-  Locality Boundary

**Map Symbols**

-  Freeway
-  Main Road
-  Collector Road
-  Road
-  Unsealed Road
-  River/Creek
-  Railway Line
-  Lake
-  Parks and Reserves



I hereby certify that the electoral boundaries shown on this map have been aligned to the VicMap property grid to represent those boundaries as presented in the Electoral Representation Review Final Report for Maroondah City Council, submitted to the Minister for Local Government on 19 May, 2008.

Steven Tully, Electoral Commissioner

Electoral Structure of  
Maroondah City Council

**LEGL./08-253**