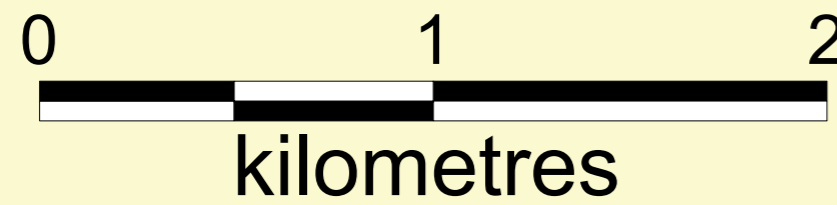
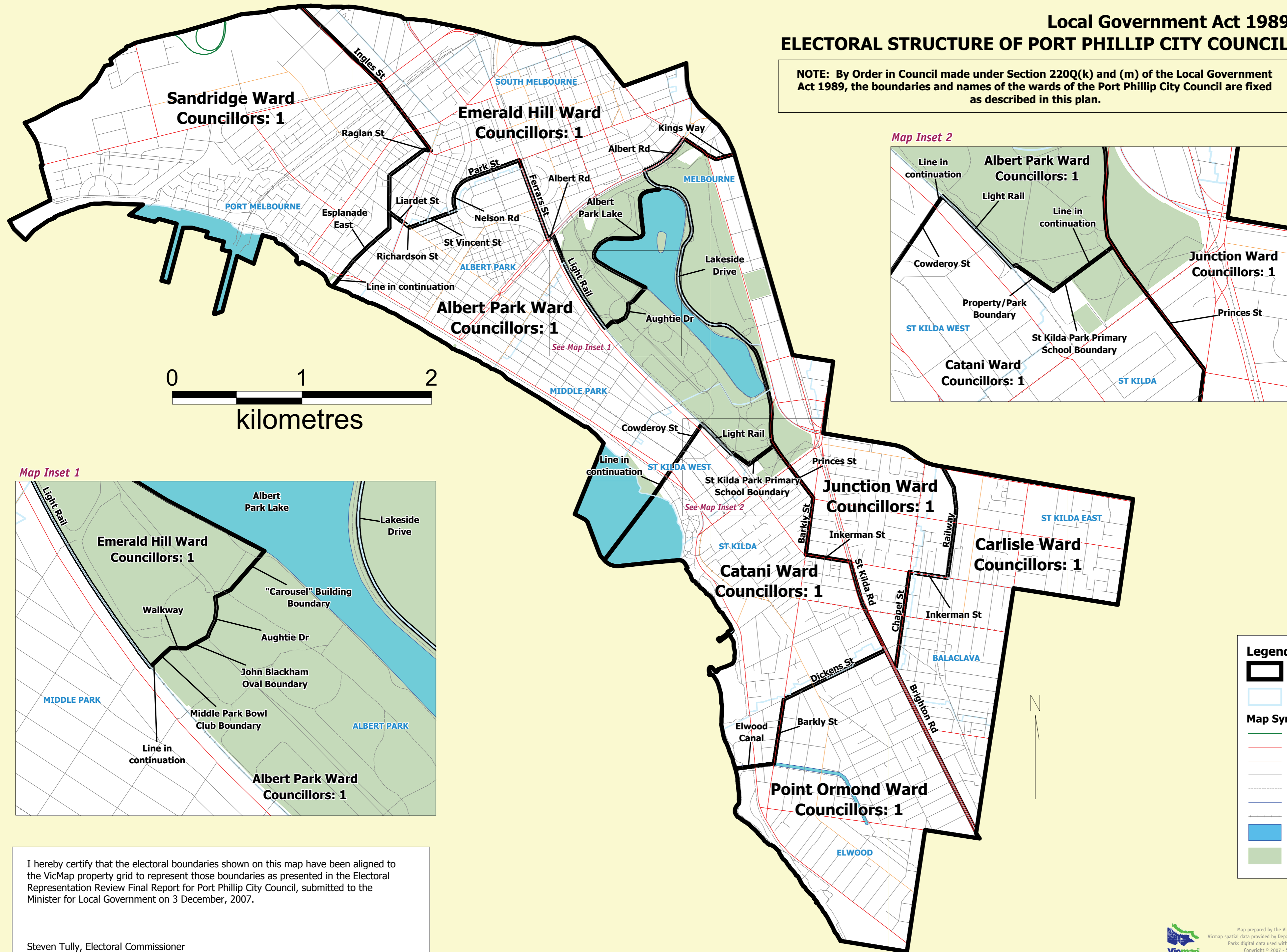
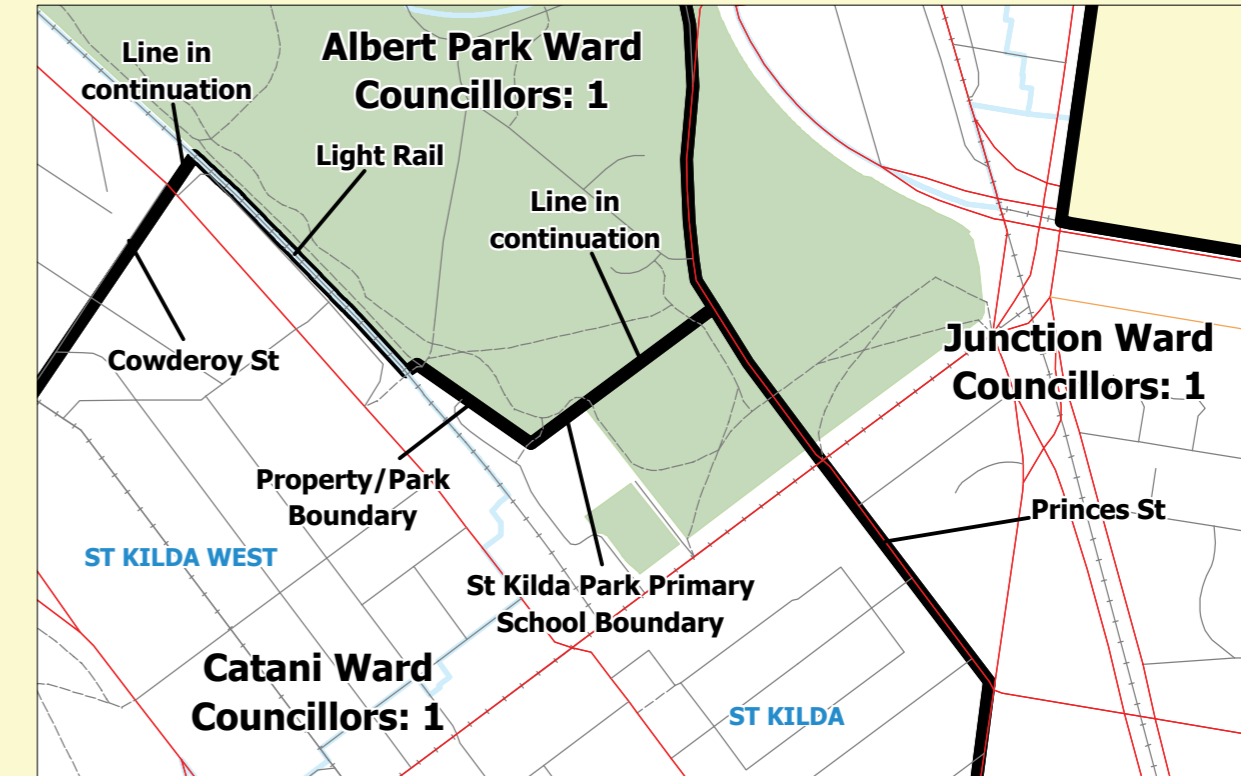


ELECTORAL STRUCTURE OF PORT PHILLIP CITY COUNCIL

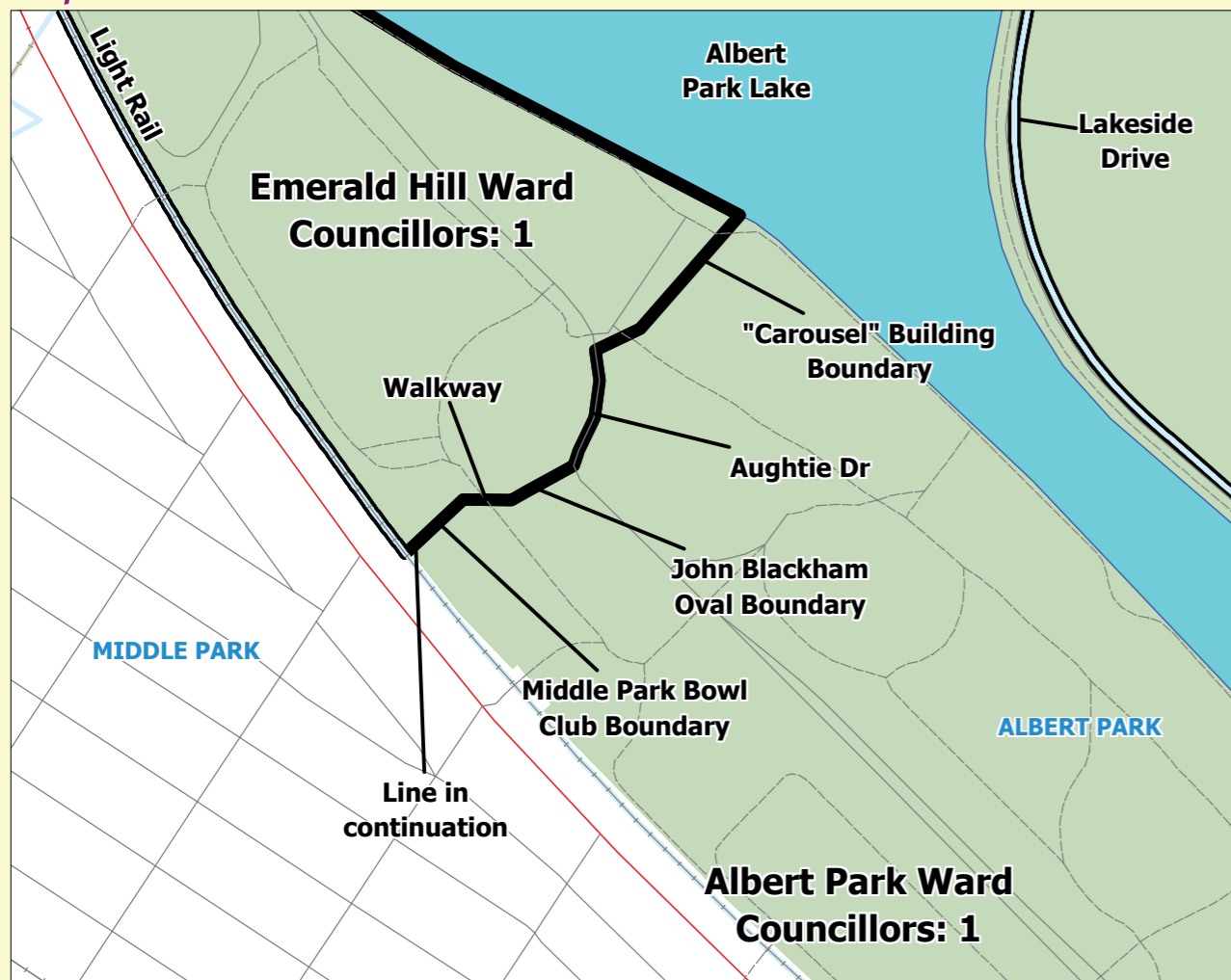
NOTE: By Order in Council made under Section 220Q(k) and (m) of the Local Government Act 1989, the boundaries and names of the wards of the Port Phillip City Council are fixed as described in this plan.



Map Inset 2



Map Inset 1



Legend

- Ward Boundary
- Locality Boundary

Map Symbols

- Freeway
- Main Road
- Collector Road
- Road
- Unsealed Road
- River/Creek
- Railway Line
- Lake
- Parks and Reserves

I hereby certify that the electoral boundaries shown on this map have been aligned to the VicMap property grid to represent those boundaries as presented in the Electoral Representation Review Final Report for Port Phillip City Council, submitted to the Minister for Local Government on 3 December, 2007.

Steven Tully, Electoral Commissioner